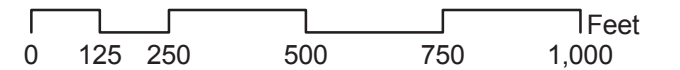
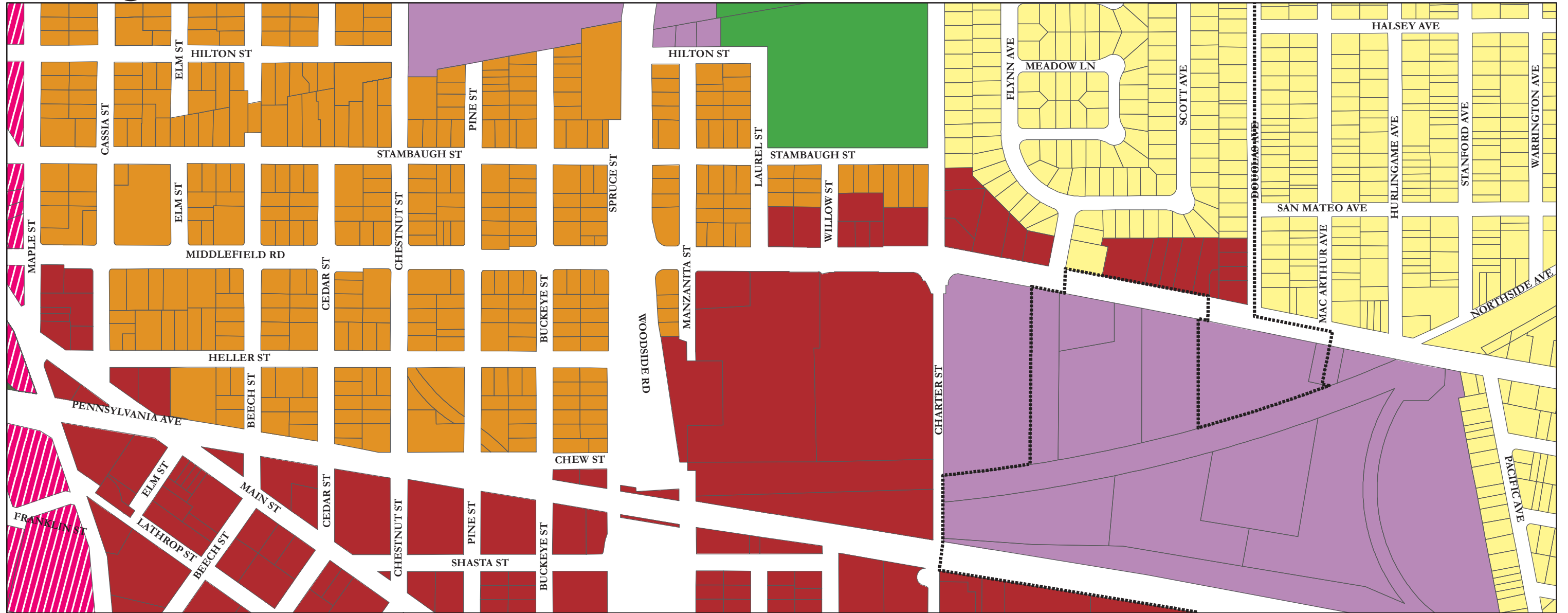













# Existing 1990 General Plan



## Legend

-  City Boundary
-  Parcel Boundary
- Residential:
  -  Residential - Low Density
  -  Residential - Medium Density
  -  Residential - High Density
- Commercial/Office:
  -  Downtown Mixed Use
  -  Downtown Mixed Use Expansion Blocks
  -  Commercial - Neighborhood
  -  Commercial - Office Park
  -  Commercial - Heavy
  -  Commercial - Office Park/Mixed Use
  -  Commercial - Heavy / Mixed Use
- Industrial:
  -  Industrial - Light
  -  Industrial - Heavy
- Open Space:
  -  Open Space - Unimproved Preservation
  -  Open Space - Unimproved for Future Development
  -  Open Space - Controlled Waterway
  -  Open Space - San Francisco Bay
  -  Public and Quasi-Public
  -  Schools



January 9, 2009  
Redwood City - GIS

## Middlefield Corridor