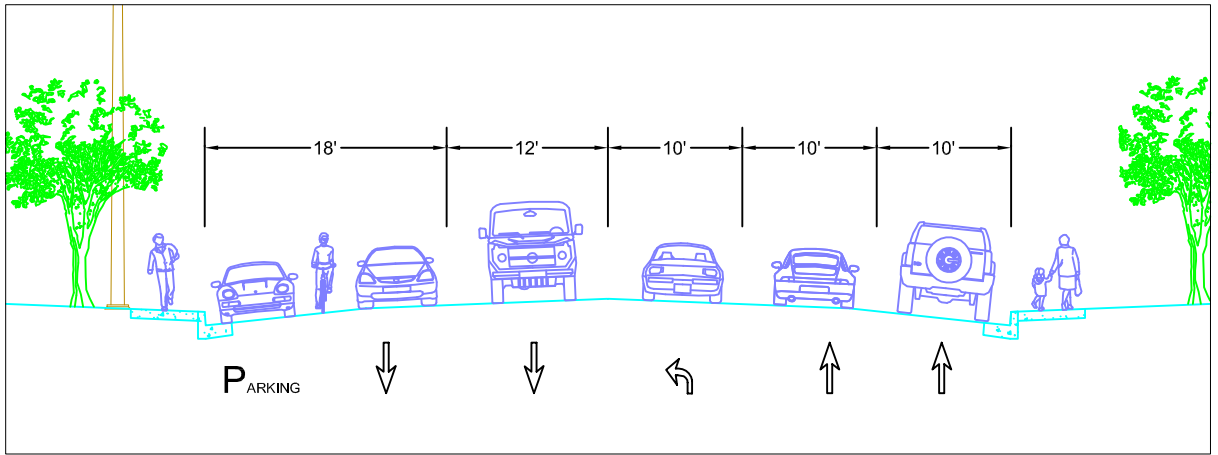


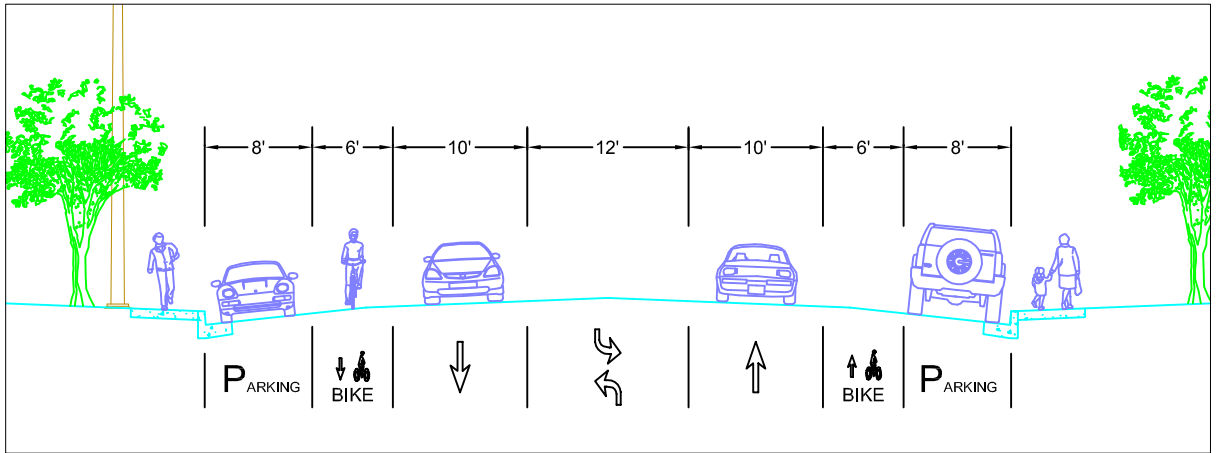
OPTION

SEGMENT 1 - Woodleaf to Silver Hill
(View looking towards I-280)

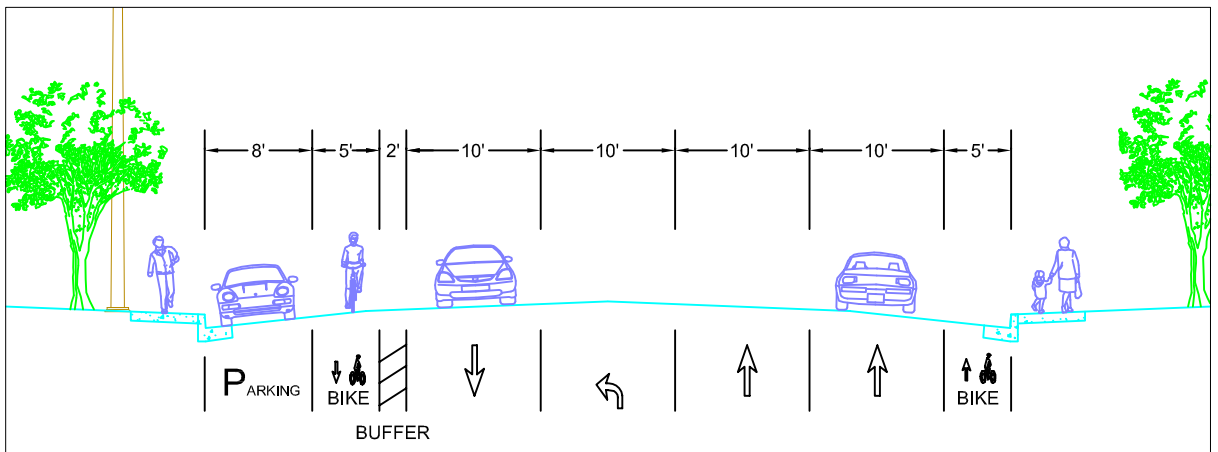
A
(Exist.)



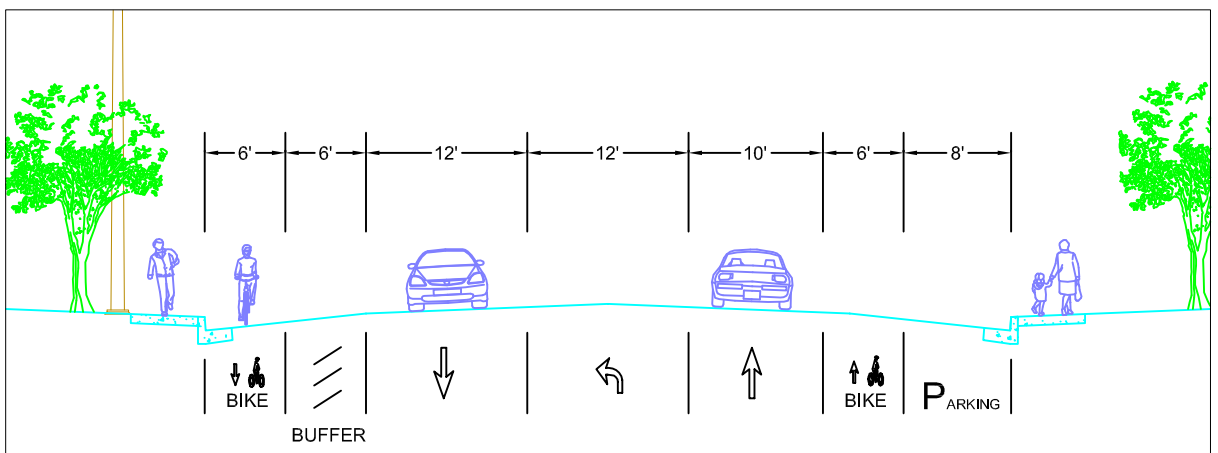
B



C



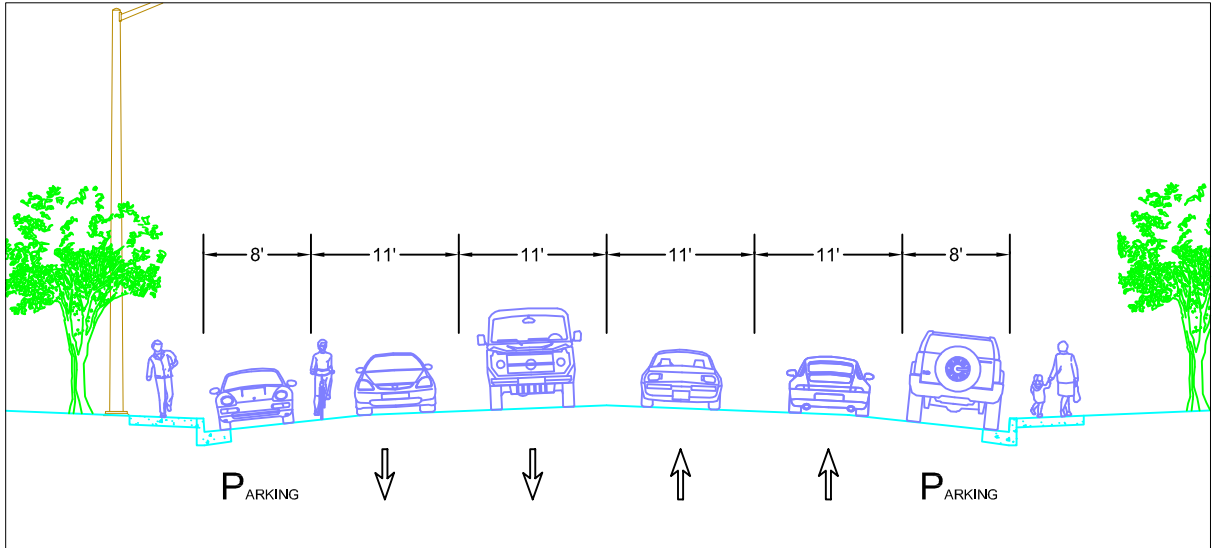
D



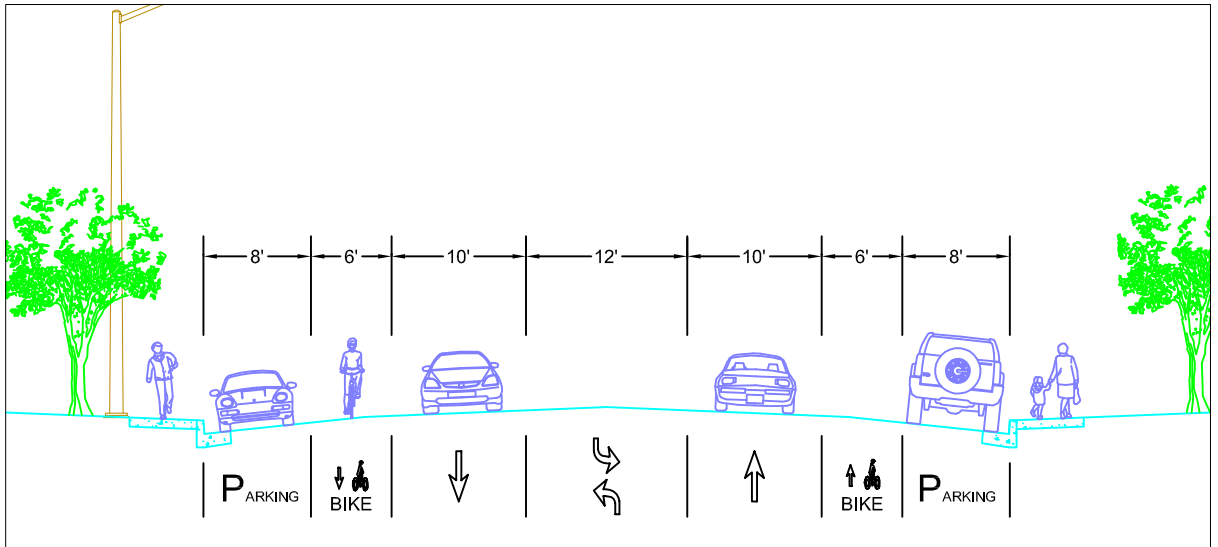
OPTION

SEGMENT 2 - Silver Hill to Jefferson
(View looking towards I-280)

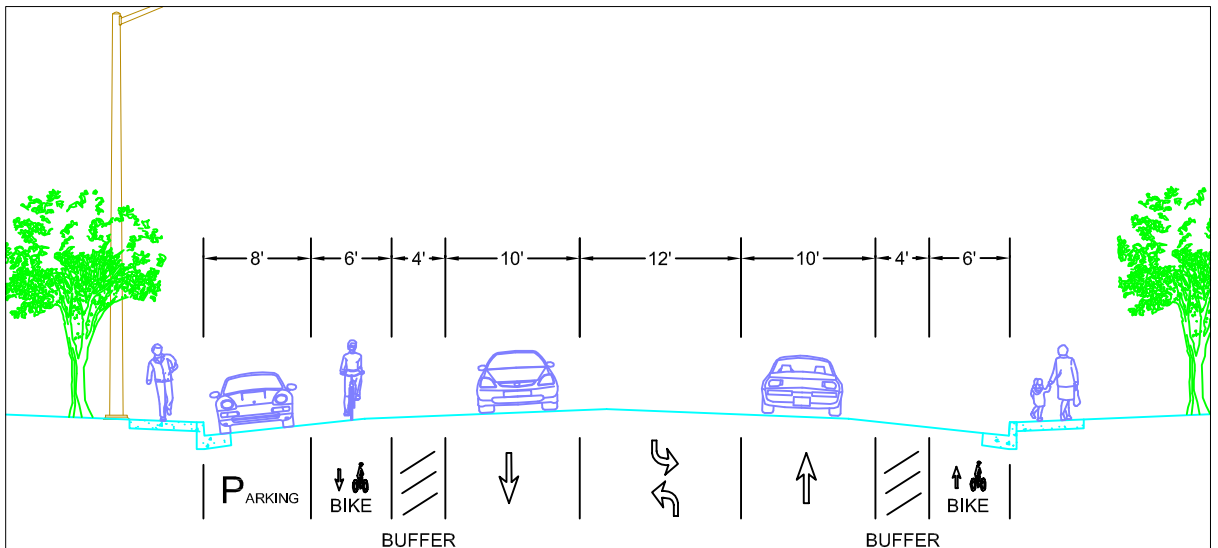
A
(Exist.)



B



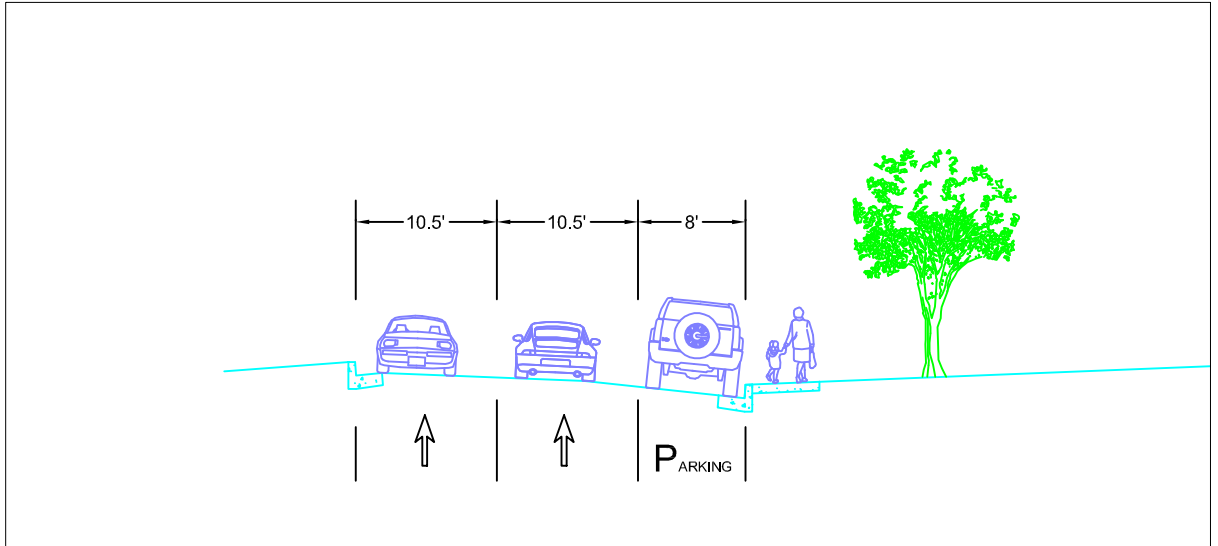
C



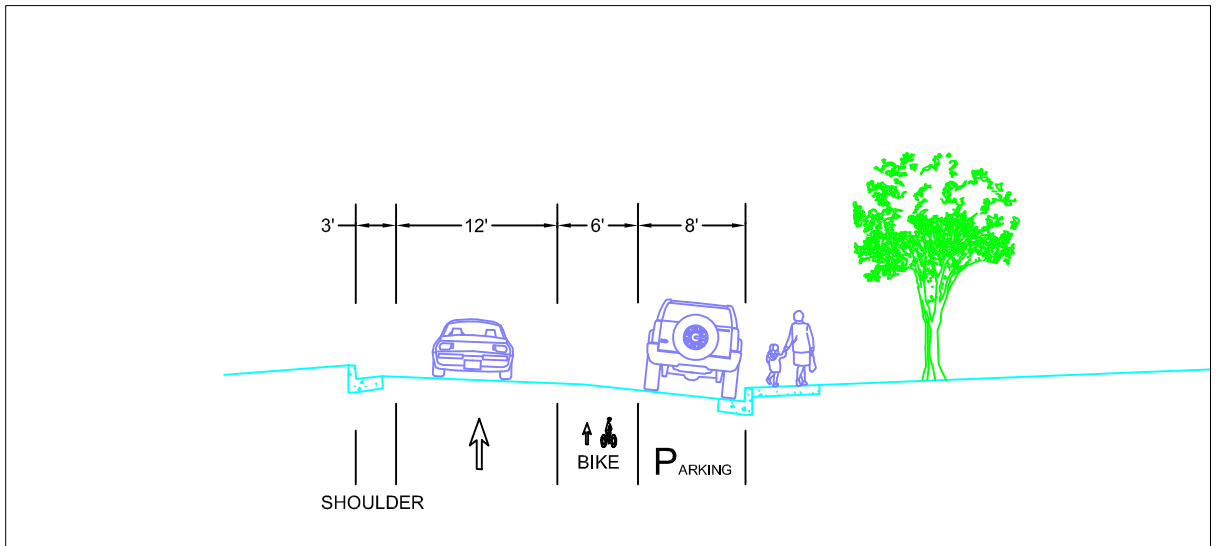
OPTION

SEGMENT 3 - Jefferson to Devon
(View looking towards I-280)

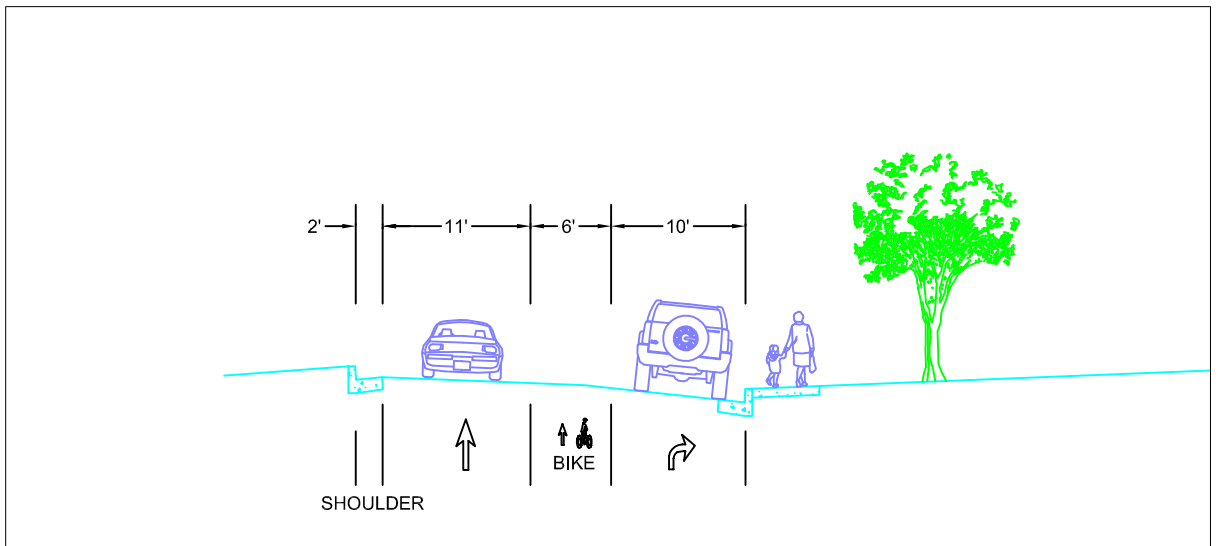
A
(Exist.)



B



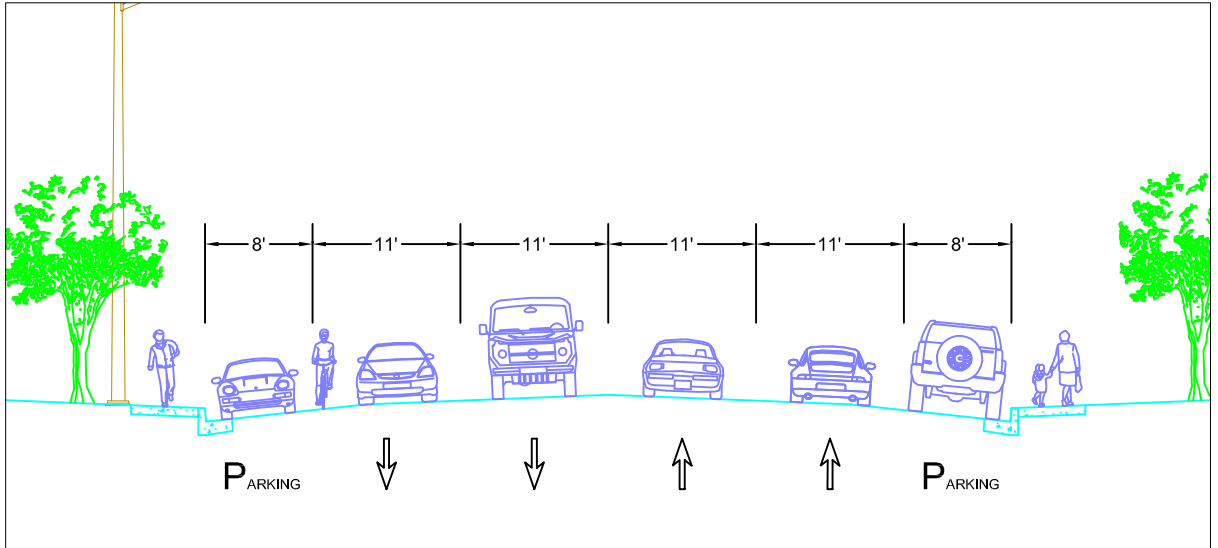
C



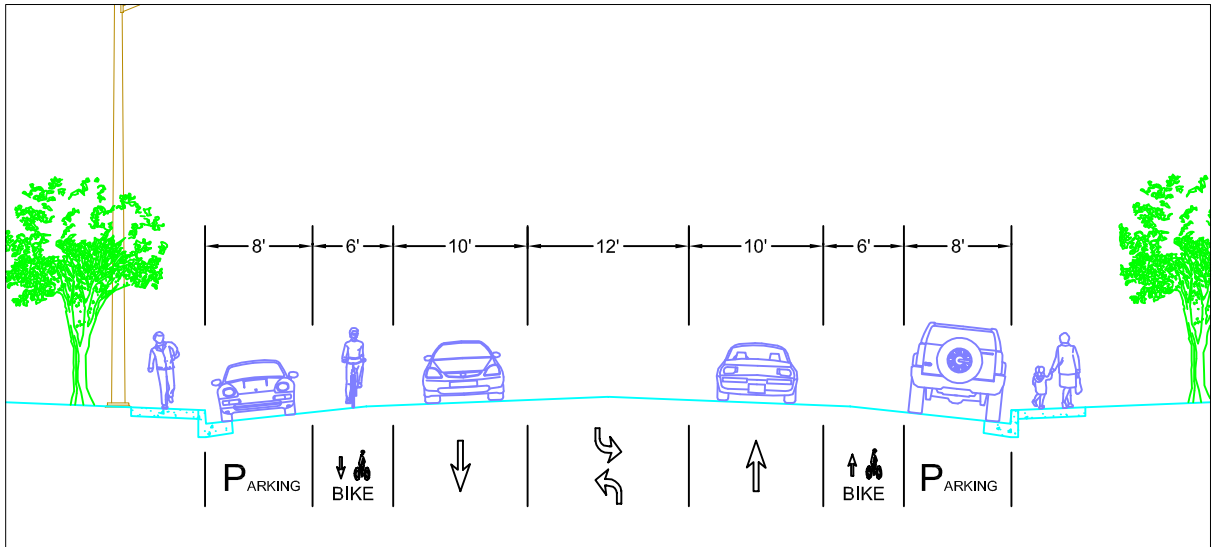
OPTION

SEGMENT 4 - Devon to Alameda de las Pulgas
(View looking towards I-280)

A
(Exist.)



B



C

