







Sea Level Rise Strategies Alternate A

Redwood City Inner Harbor Specific Plan



Legend

-  Proposed Open Space
-  Civic & Institutional Use
-  Proposed Development Pad
At 6' Above Sea Level
-  Mixed Use / Residential
-  Road Alignment
-  Study Area Boundary






Task Force Meeting Number 6
January, 2014



Sea Level Rise Strategies Alternate B

Redwood City Inner Harbor Specific Plan

Legend

-  Proposed Open Space
-  Civic & Institutional Use
-  Proposed Development Pad
At 6' Above Sea Level
-  Road Alignment
-  Study Area Boundary

Task Force Meeting Number 6
January, 2014



Sea Level Rise Strategies Alternate C

Redwood City Inner Harbor Specific Plan

- Legend**
- Proposed Open Space
 - Civic & Institutional Use
 - Proposed Development Pad
At 6' Above Sea Level
 - Mixed Use / Residential
 - Sea Wall with Fill
 - Road Alignment
 - Study Area Boundary

Task Force Meeting Number 6
January, 2014

