













Map Letter	Primary Address		Other Addresses	APN	Location	Year Built	Type of Resource	Historic Resource Status Code(s)	Name or Original Use	Style	Building Type	Type of Protection	Photo
N/A	508	Adams	N/A	053042080	Area of Influence	1948	Potential Resource	N/A	508 Adams	Midcentury	Detached multi-family	N/A	
N/A	524	Adams	N/A	053042180	Area of Influence	1925	Potential Resource	N/A	524 Adams	Spanish Revival	Detached single family home	N/A	
N/A	702	Allerton	N/A	052283120	Area of Influence	1883	Resource	CR 5D1: Contributor to a local district that is listed or designated locally.	702 Allerton	Open Gable Cottage	Detached single family home	N/A	
N/A	193	Arch	N/A	052191130	Area of Influence	Circa 1950	Potential Resource	N/A	193 Arch	Midcentury Medical Building	Detached commercial	N/A	





Map Letter	Primary Address		Other Addresses	APN	Location	Year Built	Type of Resource	Historic Resource Status Code(s)	Name or Original Use	Style	Building Type	Type of Protection	Photo
N/A	415	Arch	N/A	052211060	Area of Influence	1920	Potential Resource	N/A	415 Arch	Craftsman	Detached single family home	N/A	
N/A	421	Arch	N/A	052211050	Area of Influence	1923	Potential Resource	N/A	421 Arch	Craftsman	Detached single family home	N/A	
N/A	701	Arguello	N/A	052272150	Area of Influence	Circa 1955	Potential Resource	N/A	701 Arguello	Midcentury	Attached commercial	N/A	
N/A	634	Brewster	N/A	052283110	Area of Influence	1939	Resource	CR 5D1: Contributor to a local district that is listed or designated locally.	634 Brewster	Tudor	Detached single family home	N/A	


Map Letter	Primary Address		Other Addresses	APN	Location	Year Built	Type of Resource	Historic Resource Status Code(s)	Name or Original Use	Style	Building Type	Type of Protection	Photo
N/A	702	Brewster	N/A	052278060	Area of Influence	1915	Resource	CR 5D1: Contributor to a local district that is listed or designated locally.	702 Brewster	Queen Anne	Detached single family home	N/A	
N/A	710	Brewster	N/A	052278070	Area of Influence	1907	Resource	CR 5D1: Contributor to a local district that is listed or designated locally.	710 Brewster	Queen Anne	Detached single family home	N/A	
N/A	718	Brewster	N/A	052278080	Area of Influence	1922	Resource	CR 5D1: Contributor to a local district that is listed or designated locally.	718 Brewster	Craftsman	Detached single family home	N/A	
N/A	726	Brewster	N/A	052278090	Area of Influence	1914	Resource	CR 5D1: Contributor to a local district that is listed or designated locally.	726 Brewster	Bungalow	Detached single family home	N/A	



Map Letter	Primary Address		Other Addresses	APN	Location	Year Built	Type of Resource	Historic Resource Status Code(s)	Name or Original Use	Style	Building Type	Type of Protection	Photo
N/A	734	Brewster	N/A	052278100	Area of Influence	1914	Resource	CR 5D1: Contributor to a local district that is listed or designated locally.	734 Brewster	Bungalow	Detached single family home	N/A	
N/A	840	Brewster	N/A	052275120	Area of Influence	Circa 1955	Potential Resource	N/A	Liquor Store / Mr. Frogs	Midcentury	Attached commercial	N/A	
N/A	1040	Brewster	N/A	052191110	Area of Influence	Circa 1955	Potential Resource	N/A	Bischoff's Medical Supplies with original sign	Midcentury	Detached commercial	N/A	
N/A	1784	Broadway	N/A	053205230	Area of Influence	Circa 1955	Potential Resource	N/A	Market	Midcentury	Attached commercial	N/A	







Map Letter	Primary Address		Other Addresses	APN	Location	Year Built	Type of Resource	Historic Resource Status Code(s)	Name or Original Use	Style	Building Type	Type of Protection	Photo
N/A	1794	Broadway	N/A	053205150	Area of Influence	Circa 1945	Potential Resource	N/A	1794 Broadway	Midcentury	Attached commercial	N/A	
N/A	1612	El Camino Real	N/A	053094080	Area of Influence	Circa 1955	Potential Resource	N/A	NBS Motors / Collision Center	Midcentury	Detached commercial	N/A	
N/A	160	Harrison	N/A	053041220	Area of Influence	Circa 1960	Potential Resource	N/A	160 Harrison	Midcentury	Detached multi-family	N/A	
N/A	164	Harrison	N/A	053041230	Area of Influence	1925	Potential Resource	N/A	164 Harrison	Craftsman	Detached single family home	N/A	





Map Letter	Primary Address		Other Addresses	APN	Location	Year Built	Type of Resource	Historic Resource Status Code(s)	Name or Original Use	Style	Building Type	Type of Protection	Photo
N/A	180	Harrison	N/A	053041240	Area of Influence	1951	Potential Resource	N/A	180 Harrison	Craftsman	Detached single family home	N/A	
N/A	202	Harrison	N/A	053041250	Area of Influence	1936	Potential Resource	N/A	202 Harrison	Craftsman	Detached single family home	N/A	
N/A	130	Jackson	N/A	053045130	Area of Influence	1912	Potential Resource	N/A	130 Jackson	Craftsman	Detached single family home	N/A	
N/A	1269	Jefferson	N/A	053045220	Area of Influence	1930	Potential Resource	N/A	1269 Jefferson	Tudor	Detached single family home	N/A	





Map Letter	Primary Address		Other Addresses	APN	Location	Year Built	Type of Resource	Historic Resource Status Code(s)	Name or Original Use	Style	Building Type	Type of Protection	Photo
N/A	1303	Jefferson	N/A	053043300	Area of Influence	1926	Potential Resource	N/A	1303 Jefferson	Tudor	Detached single family home	N/A	
N/A	1304	Jefferson	N/A	053042180	Area of Influence	1925	Potential Resource	N/A	1304 Jefferson	Spanish Revival	Detached single family home	N/A	
N/A	121	Lincoln	N/A	053094070	Area of Influence	1908	Potential Resource	N/A	121 Lincoln	Queen Anne	Detached single family home	N/A	
N/A	133	Lincoln	N/A	053094050	Area of Influence	1945	Potential Resource	N/A	133 Lincoln	Midcentury	Detached multi-family	N/A	

Map Letter	Primary Address		Other Addresses	APN	Location	Year Built	Type of Resource	Historic Resource Status Code(s)	Name or Original Use	Style	Building Type	Type of Protection	Photo
N/A	138	Lincoln	N/A	053093090	Area of Influence	1926	Potential Resource	N/A	138 Lincoln	Spanish Revival	Detached single family home	N/A	
N/A	1101	Main	N/A	053142040	Area of Influence	1931	Resource	NR 5S1: Is separately listed or designated under an existing local ordinance, or is eligible for such listing or designation.  CR 3D: Appears eligible for National Register as a contributor to a National Register Eligible District through survey evaluation.	1101 Main	Gothic	Attached commercial	N/A	
N/A	1102	Main	1104 Main	053138010	Area of Influence	Circa 1950	Potential Resource	N/A	1102 Main	Streamline Moderne	Attached commercial	N/A	
N/A	450	Maple	N/A	053142120	Area of Influence	1940	Potential Resource	CR 6Z: Found ineligible for National Register, California Register, or local designation through survey evaluation.	450 Maple	Utilitarian	Attached commercial	N/A	



Map Letter	Primary Address		Other Addresses	APN	Location	Year Built	Type of Resource	Historic Resource Status Code(s)	Name or Original Use	Style	Building Type	Type of Protection	Photo
N/A	522	Maple	N/A	053141070	Area of Influence	1883	Potential Resource	N/A	522 Maple	Queen Anne	Detached single family home	N/A	
N/A	526	Maple	N/A	053141080	Area of Influence	1948	Potential Resource	N/A	526 Maple	Craftsman	Detached single family home	N/A	
N/A	620	Maple	N/A	053238090	Area of Influence	Circa 1885	Resource	NR 5S3: Is not eligible for separate listing or designation under and existing or likely local ordinance, but is eligible for special consideration in local planning.	620 Maple	Queen Anne	Detached single family home	N/A	
N/A	628	Maple	N/A	053238100	Area of Influence	1903	Resource	NR 5S3: Is not eligible for separate listing or designation under and existing or likely local ordinance, but is eligible for special consideration in local planning.	628 Maple	Neo-Classical	Detached single family home	N/A	

Map Letter	Primary Address		Other Addresses	APN	Location	Year Built	Type of Resource	Historic Resource Status Code(s)	Name or Original Use	Style	Building Type	Type of Protection	Photo
N/A	636	Maple	N/A	053238110	Area of Influence	1905	Potential Resource	N/A	636 Maple	Queen Anne	Detached single family home	N/A	
N/A	640	Maple	N/A	053238120	Area of Influence	Circa 1940	Potential Resource	N/A	640 Maple	Early 20th Century Industrial	Detached commercial	N/A	
N/A	722	Maple	N/A	053237060	Area of Influence	1922	Potential Resource	N/A	722 Maple	Tudor	Detached single family home	N/A	
N/A	734	Maple	736 Maple	053237070	Area of Influence	1922	Potential Resource	N/A	734 Maple	Craftsman	Detached single family home	N/A	

Map Letter	Primary Address		Other Addresses	APN	Location	Year Built	Type of Resource	Historic Resource Status Code(s)	Name or Original Use	Style	Building Type	Type of Protection	Photo
N/A	746	Maple	N/A	053237090	Area of Influence	Circa 1940	Potential Resource	N/A	746 Maple	Early 20th Century Industrial	Attached commercial	N/A	
N/A	750	Maple	N/A	053237090	Area of Influence	1940	Potential Resource	N/A	750 Maple	Craftsman	Detached single family home	N/A	
N/A	1204	Middlefield	N/A	053142080	Area of Influence	1913	Resource	NR 5S1: Is separately listed or designated under an existing local ordinance, or is eligible for such listing or designation.  CR 3D: Appears eligible for National Register as a contributor to a National Register Eligible District through survey evaluation.	Foresters' Hall	Neo-Classical	Attached assembly hall / commercial	N/A	
N/A	122	Vera	122-130 Vera	053064140	Area of Influence	1946	Potential Resource	N/A	Montgomery Villas motor court	Midcentury	Detached multi-family	N/A	

Map Letter	Primary Address		Other Addresses	APN	Location	Year Built	Type of Resource	Historic Resource Status Code(s)	Name or Original Use	Style	Building Type	Type of Protection	Photo
N/A	702	Warren	N/A	052278110	Area of Influence	1910	Resource	CR 5D1: Contributor to a local district that is listed or designated locally.	702 Warren	Foursquare	Detached single family home	N/A	